





## Target Notes and Site Photographs

Target Note	Description/photo
1	Areas of poor semi-improved grassland, mainly comprising of red fescue and creeping bent.
2	Most of the site has progressed to form a dense scrub layer consisting of immature stands of dogwood, silver birch and goat willow with taller stands of common reed.
3	<p>Small seasonal pool at south-eastern boundary. Pool is &lt;100m<sup>2</sup> with a maximum depth of 30cm. Limited aquatic vegetation present with only stands of hard rush, common reed and submerged creeping bent.</p> 
4	<p>More open areas of bare ground and short perennial vegetation with scattered scrub and ruderal vegetation.</p> 
5	Northern ditch. Ditch channel has been subject to recent management activities with the bankside vegetation cut and channel cleared. Potential to support common amphibians.

		
6	<p>Southern ditch. Water appears to be of poor quality; is cloudy with a visible film surface layer. Limited aquatic vegetation present. Ditch is heavily shaded and surrounded by dense scrub and woodland. Some potential to support common amphibians.</p> 	
7	<p>Small clusters of marshy grassland. Grassland is very boggy with stands of hard rush and common reed.</p> 