

















**Key**

-  Site boundary
-  Conservation Areas
-  Registered Historic Park and Garden
-  Listed Buildings
- Vale of Glamorgan Council Green Infrastructure Assessment**
-  Allotments, Community Gardens, and Urban Farms
-  Amenity Greenspace
-  Provision for Children and Young People
-  Outdoor Sports Facilities
-  Public Parks and Gardens
-  Domestic Gardens
-  Woodland
-  Blue Spaces
-  Urban Trees
-  Natural and Semi-Natural Greenspaces
-  Active Travel Routes - Cycle Network
-  Public Rights of Way

